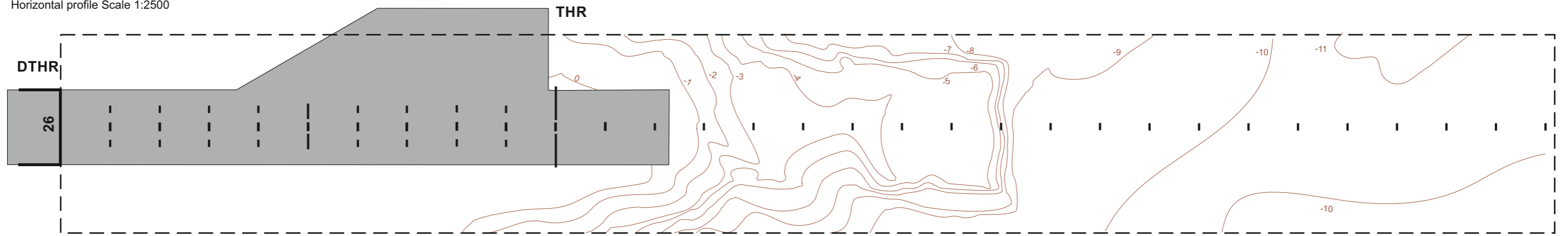


DIMENSIONS AND HEIGHTS IN METRES UNLESS OTHER INDICATED

PRECISION APPROACH TERRAIN CHART - ICAO

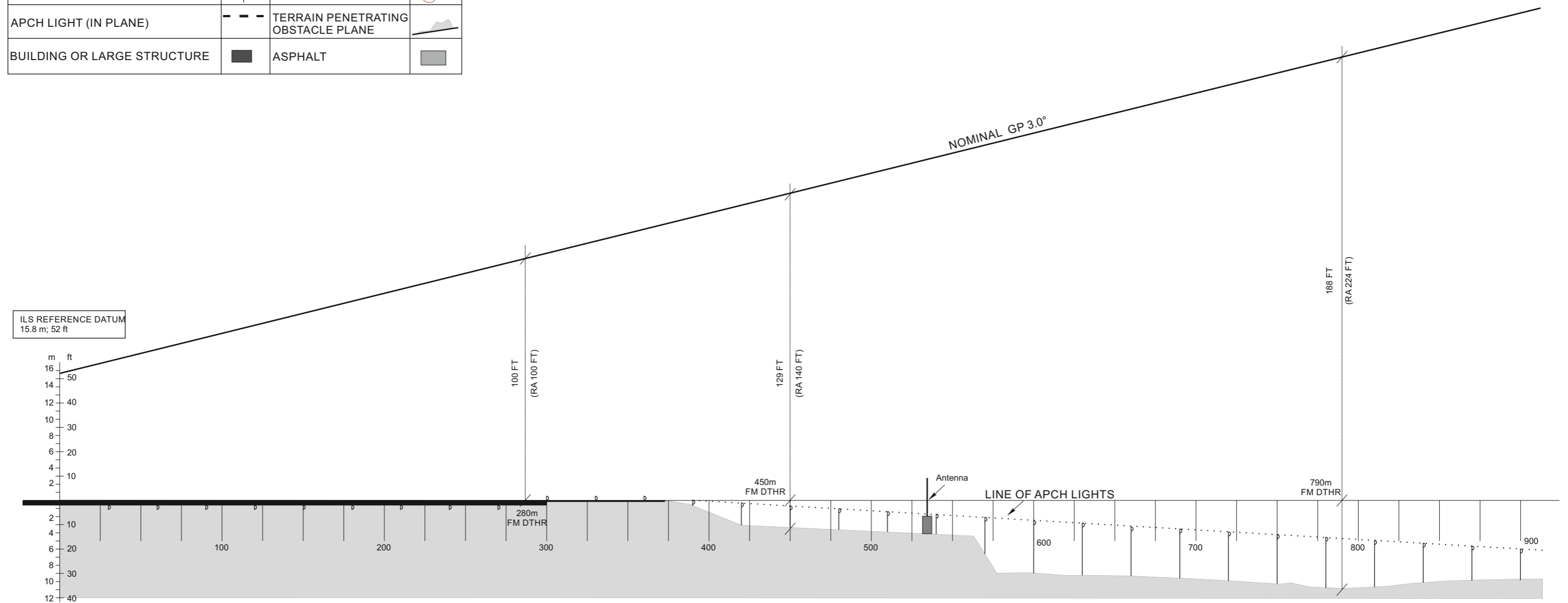
KAUNAS (EYKA)
RWY 26

Horizontal profile Scale 1:2500

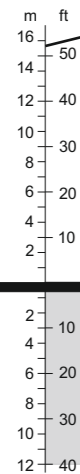


Vertical profile Scale 1:500

| LEGEND | | | |
|-----------------------------|--|------------------------------------|--|
| APCH LIGHT (IN PROFILE) | | CONTOUR | |
| APCH LIGHT (IN PLANE) | | TERRAIN PENETRATING OBSTACLE PLANE | |
| BUILDING OR LARGE STRUCTURE | | ASPHALT | |



ILS REFERENCE DATUM
15.8 m; 52 ft



CONTOURS AND HEIGHTS ARE RELATED TO ELEVATION OF RWY DTHR 26

Changes:

SPECIALUSIS TUŠČIAS PUSLAPIS

THIS PAGE INTENTIONALLY LEFT BLANK