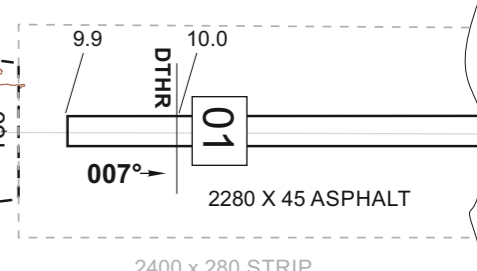
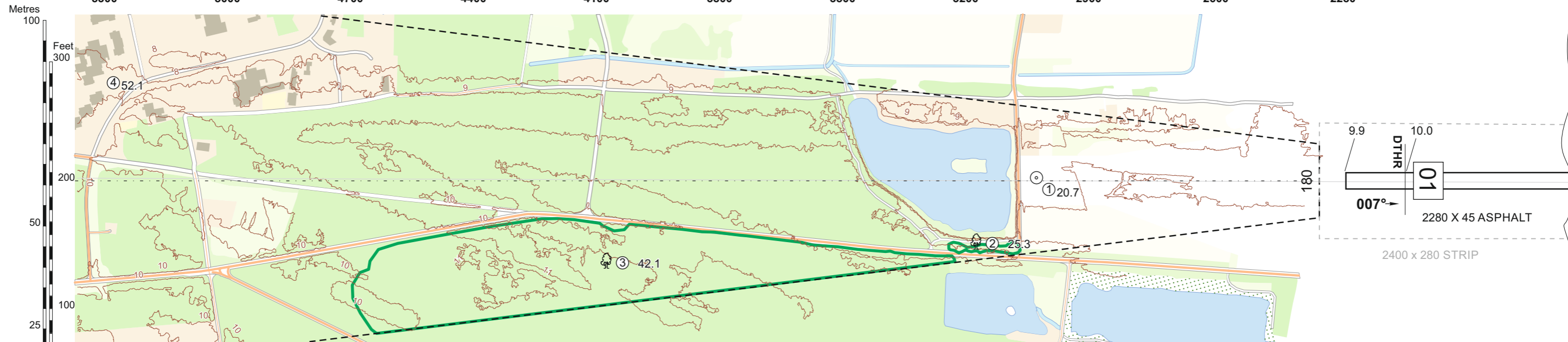
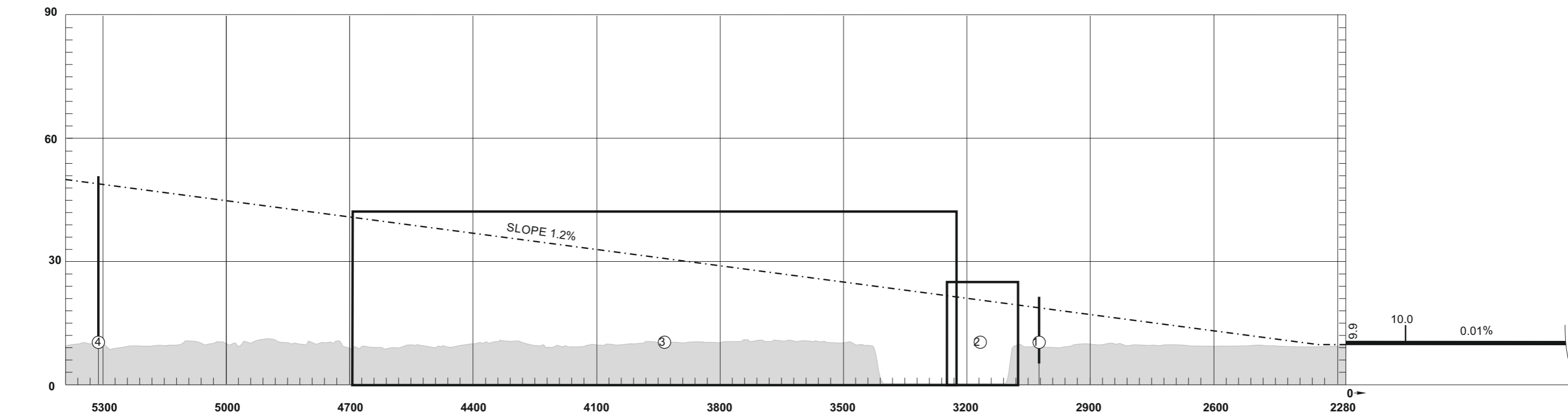


AERODROME OBSTACLE CHART - ICAO TYPE A (OPERATING LIMITATIONS)

MAGNETIC VARIATION 6° E - 2020
DIMENSIONS AND ELEVATIONS IN METRES
ORDER OF ACCURACY
HORIZONTAL 0.5M
VERTICAL 0.1M

**PALANGA (EYPA)
RWY 01**

DECLARED DISTANCES	
2280	TAKE - OFF RUN AVAILABLE
2280	TAKE - OFF DISTANCE AVAILABLE
2280	ACCELERATE STOP DISTANCE AVAILABLE
2130	LANDING DISTANCE AVAILABLE



HORIZONTAL SCALE 1 : 10 000
METRES



VERTICAL SCALE 1:1000

LEGEND See GEN 2.3

AERODROME OBSTACLE CHART - ICAO TYPE A (OPERATING LIMITATIONS)

MAGNETIC VARIATION 6° E - 2020
DIMENSIONS AND ELEVATIONS IN METRES
ORDER OF ACCURACY
HORIZONTAL 0.5M
VERTICAL 0.1M

**PALANGA (EYPA)
RWY 19**

DECLARED DISTANCES	
2280	TAKE - OFF RUN AVAILABLE
2280	TAKE - OFF DISTANCE AVAILABLE
2280	ACCELERATE STOP DISTANCE AVAILABLE
2130	LANDING DISTANCE AVAILABLE

